

WEST EIGHT MILE ROAD

LEGEND:
 950.00 ~ Indicates existing elevation
 (950.00) ~ Indicates proposed grades

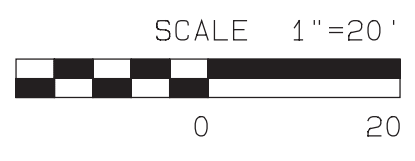
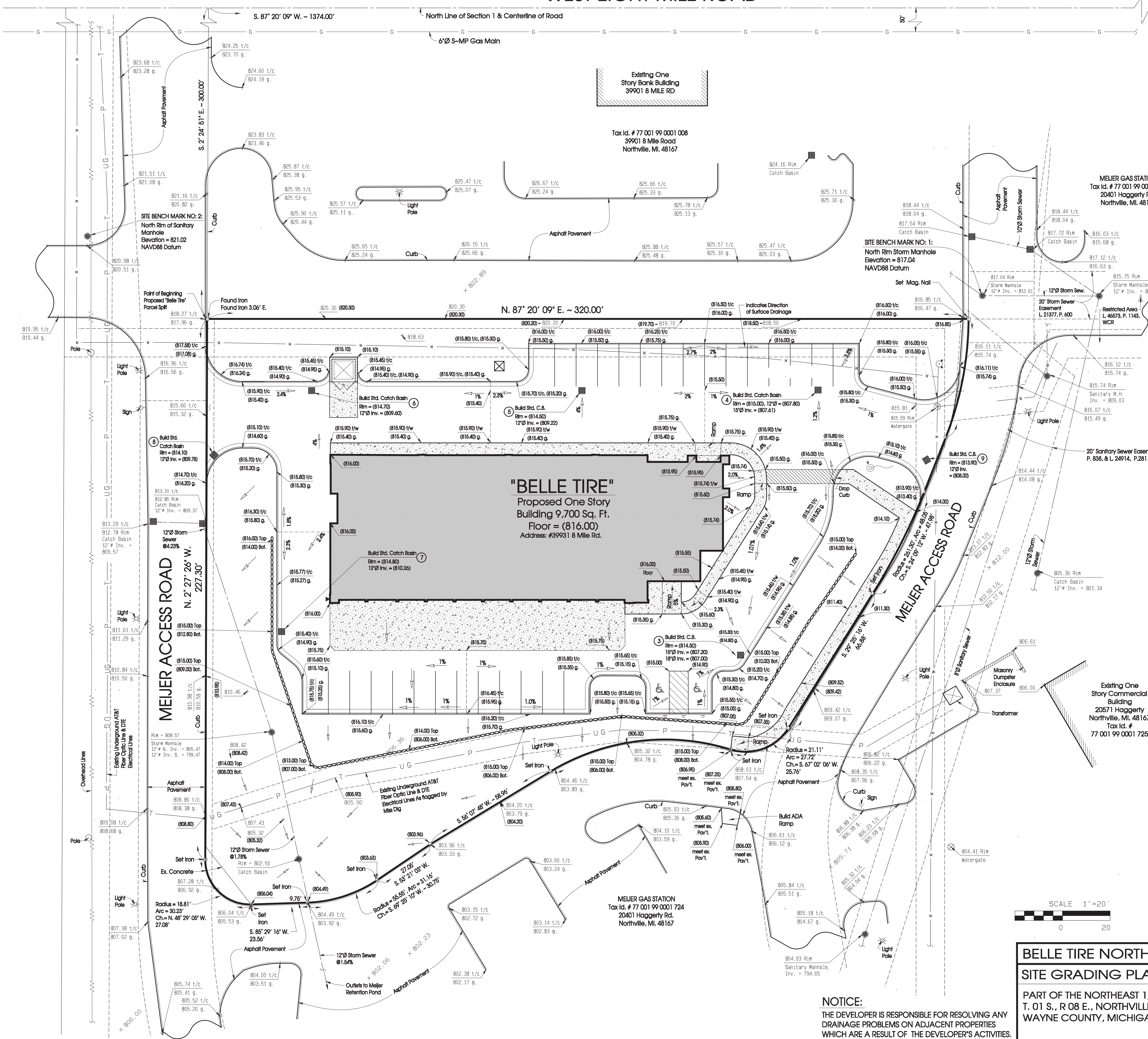
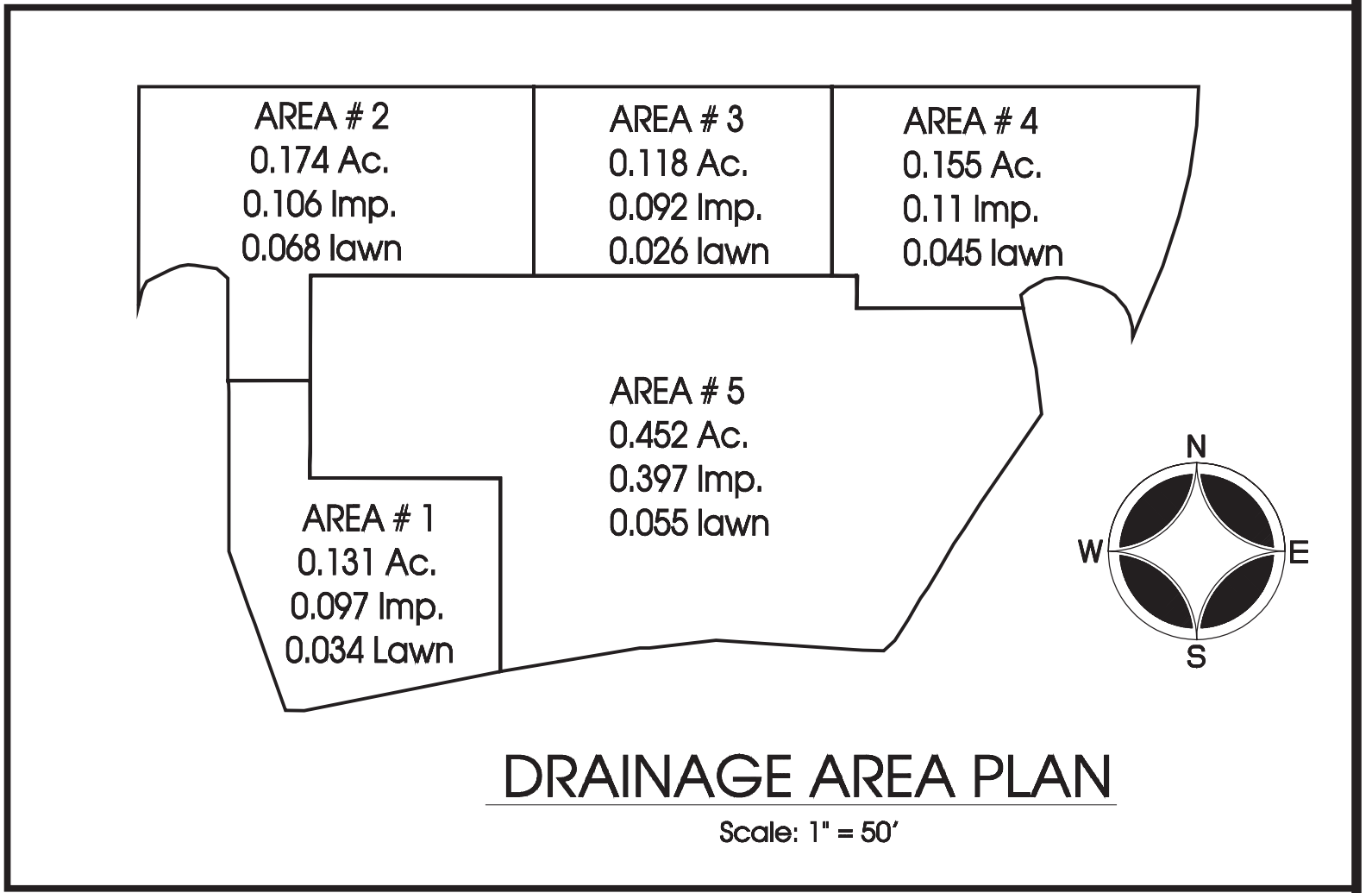
Symbol	Description
△	Gas Line Marker
⊕	Hydrant
⊙	Sign
○	Tree (Deciduous)
⊙	Tree (Evergreen)
⊙	Manhole
⊙	Clean Out
⊙	Light Pole
⊙	Catch Basin
---	Easement
---	Gas Main
---	Water Main
---	Telephone line
---	Sanitary Sewer
---	Storm Sewer
---	Building Setback Line

North East Corner of Section 1
 T 1 S., R 8 E., Sec. 14
 L 27800, P. 41, W.C.R.

Existing One
 Story Bank Building
 39901 8 MILE RD

Tax Id. # 77 001 99 0001 008
 39901 8 Mile Road
 Northville, MI. 48167

MEIJER GAS STATION
 Tax Id. # 77 001 99 0001 724
 20401 Haggerty Rd.
 Northville, MI. 48167



BELLE TIRE NORTHVILLE
SITE GRADING PLAN
 PART OF THE NORTHEAST 1/4 OF SECTION 1,
 T. 01 S., R 08 E., NORTHVILLE TOWNSHIP,
 WAYNE COUNTY, MICHIGAN

NOTICE:
 THE DEVELOPER IS RESPONSIBLE FOR RESOLVING ANY
 DRAINAGE PROBLEMS ON ADJACENT PROPERTIES
 WHICH ARE A RESULT OF THE DEVELOPER'S ACTIVITIES.

Robert James Abar, P.E. # 27101
 Michael D. Johnson, P.S. # 52457

Surveying-Engineering-Consultation
TRUE NORTH SURVEYING, INC.
 22021 Commerce Drive, Suite C1, Woodhaven, MI. 48183
 Phone: (734) 676-7799, Fax: (734) 676-4990
 Web: TNsurveying.com

2/16/2017 - Bidding & permits
 12/03/2016
 10/03/2016
 9/07/2016
 7/11/2016
 5/07/2016
 4/20/2016
 3/16/2016
 2/25/2016

SHEET 4 OF 10
 Job #: 2015-195